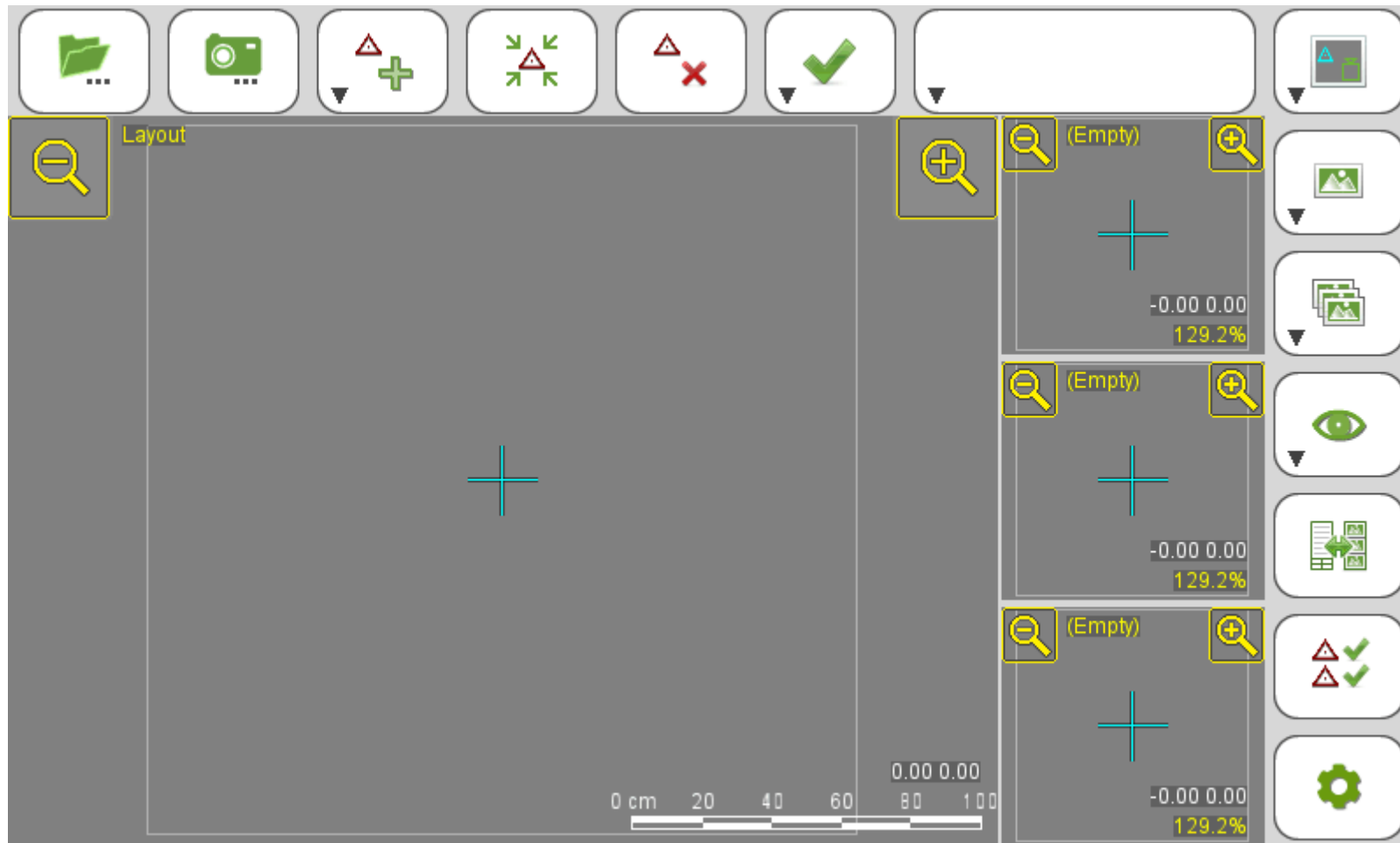




**GNSS történelemóra**



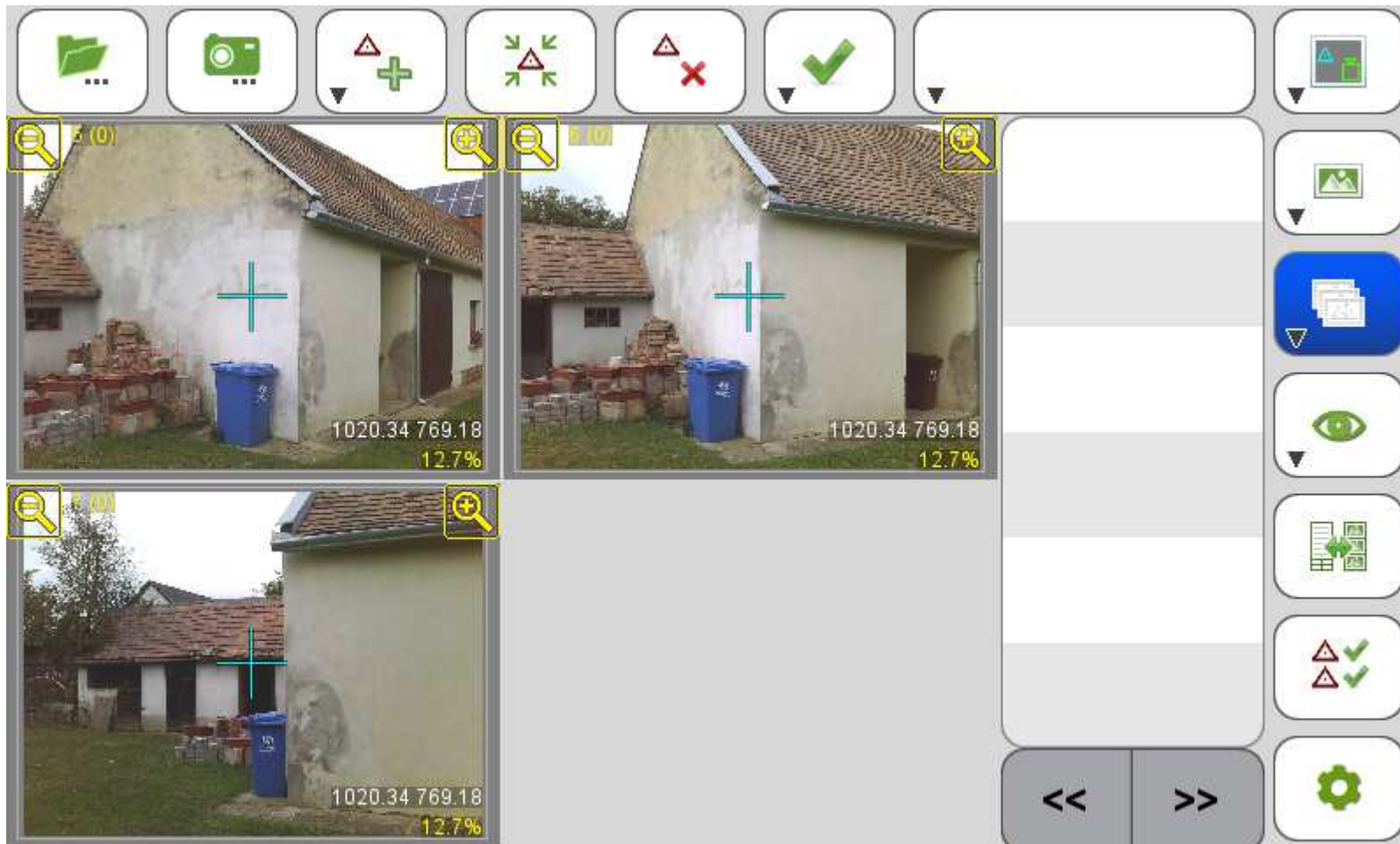
**BACK**    **FIX** 0.022 m    -1 .9    **OK**    100%    **Start** 15:30  
 6/2:3    1/1 Hz    [297]

12 +2    7  
 [Camera Icon]    1.45...  
 [Magnifying Glass Icon]    [Crosshair Icon]  
 25.62 m    [Clock Icon]    25.62 m  
 [Magnifying Glass Icon]    [Magnifying Glass Icon]

77928.1643m    588218.5337m    139.2189m









## Project Points

Tie 3

Add  
Ref.

Used

Ref.  
Type

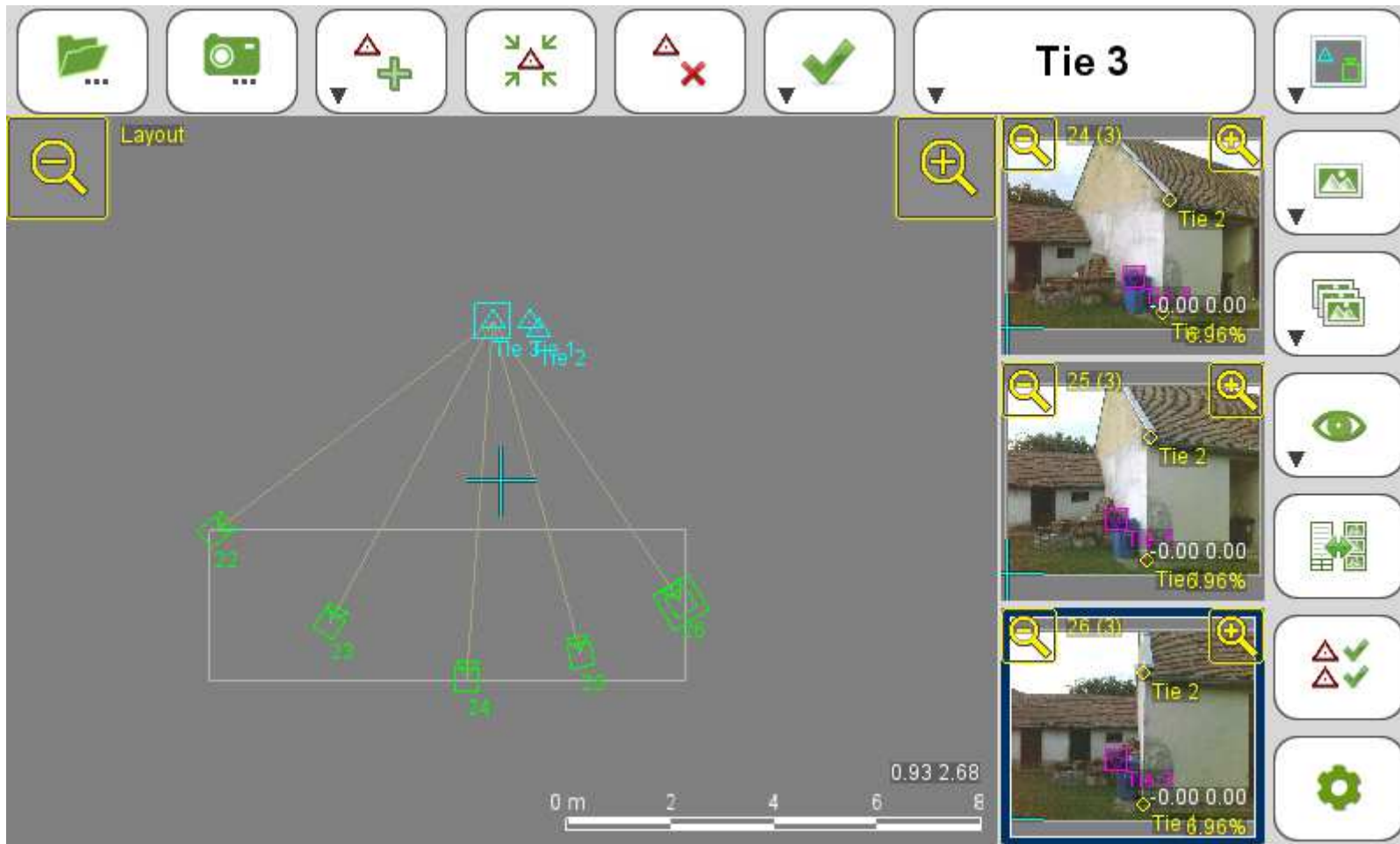
Edit

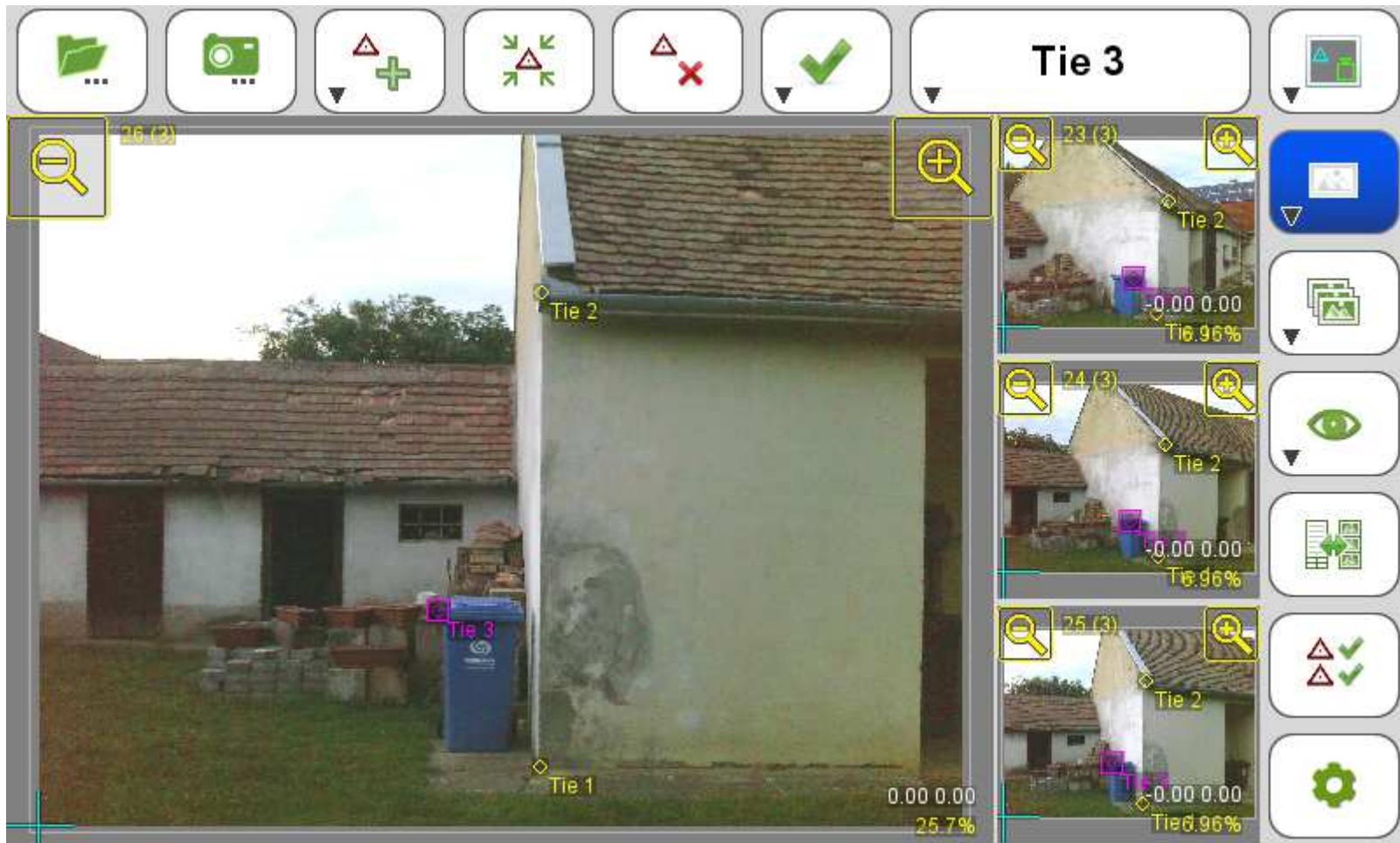
Delete

Point	#	$\Delta, m$	$\sigma, m$	RE, px	Used	Ctrl	Chk
Tie 1	5	--	0.120	0.190	+	--	--
Tie 2	5	--	0.114	0.116	+	--	--
Tie 3	5	--	0.111	0.273	+	--	--



Esc












**VISSZA** **Tie 1[1]** **List**

 **Delete**  **Line** **Közel**

**Draw**  **Polyline** **Köv.**

**Mérés**  **Arc** **Utolsó**

 **Circle**

**1.441 m**  **Use as ref** **1.441 m** 

77931.6376m 588214.1586m 138.9982m

**Köszönöm a figyelmet !**

